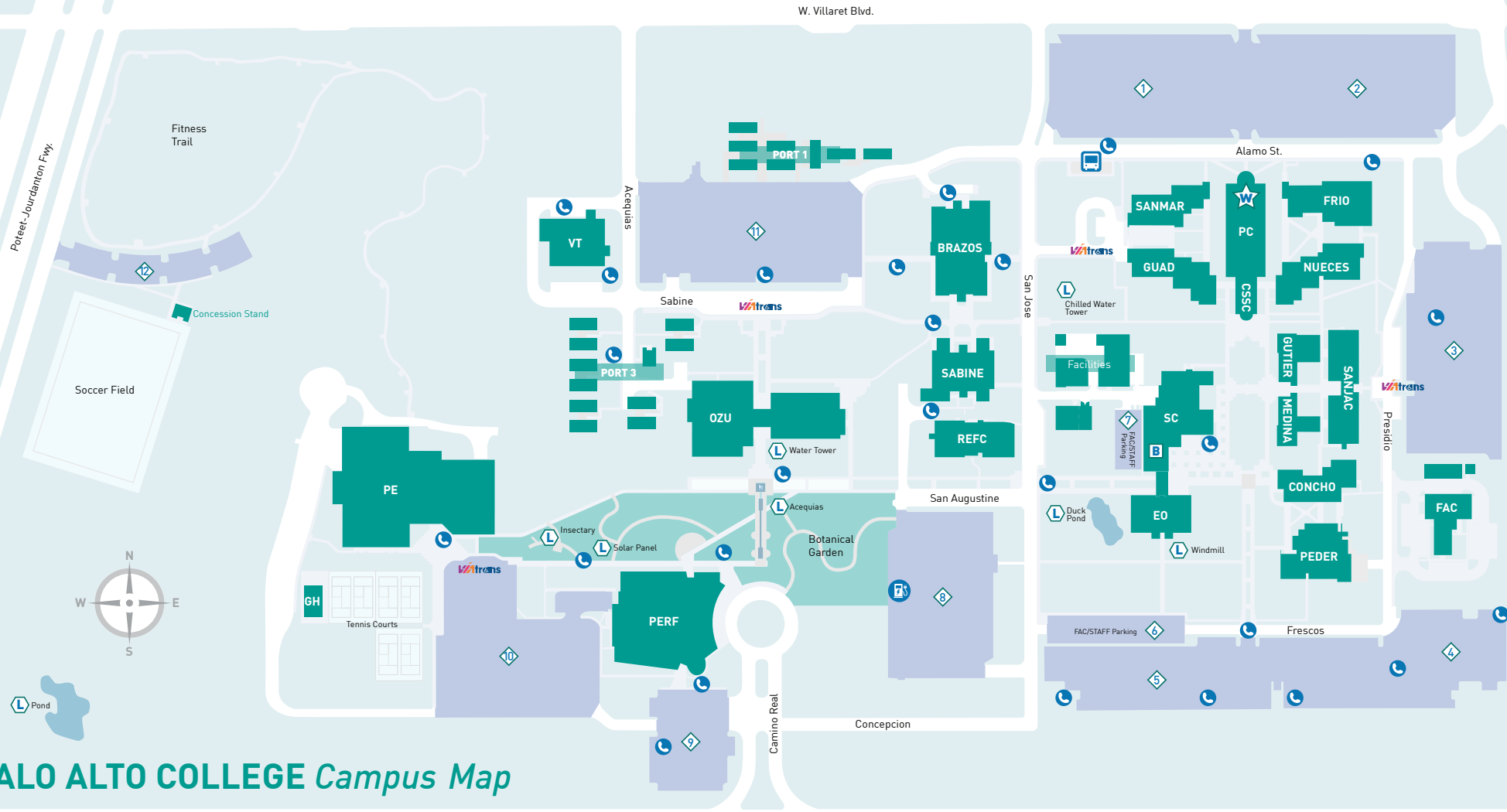


# PALO ALTO COLLEGE Campus Map















## Legend

Brazos Hall .....	<b>BRAZOS (19)</b>
Concho Hall & Gallery .....	<b>CONCHO (13)</b>
Concession Stand .....	<b>(26)</b>
Counseling & Support Services Center .....	<b>CSSC (3)</b>
Executive Offices .....	<b>EO (15)</b>
Facilities .....	<b>FAC (11)</b>
Frio Hall .....	<b>FRIO (4)</b>
Green House .....	<b>GH (25)</b>
Guadalupe Hall .....	<b>GUAD (2)</b>
Gutierrez Learning Labs .....	<b>GUTIER (6)</b>

Medina Hall .....	<b>MEDINA (7)</b>
Nueces Hall .....	<b>NUECES (5)</b>
Ozuna Learning & Academic Center .....	<b>OZU (22)</b>
Palomino Center .....	<b>PC (3)</b>
Gymnasium/Natorium .....	<b>PE (24)</b>
Pedernales Hall .....	<b>PEDER (14)</b>
Performing Arts Center .....	<b>PERF (23)</b>
Portable Buildings - Group 1 .....	<b>PORT 1</b>
Portable Buildings - Group 3 .....	<b>PORT 3</b>
Ray Ellison Family Center .....	<b>REFC (21)</b>

Sabine Hall .....	<b>SABINE (20)</b>
San Jacinto Hall .....	<b>SANJAC (8)</b>
San Marcos Hall .....	<b>SANMAR (1)</b>
Student Center .....	<b>SC (16)</b>
Veterinary Technology .....	<b>VT (27)</b>

-  Parking Lot Number
-  Landmarks
-  Bookstore
-  Welcome Center
-  VIAtrans
-  Bus Stop
-  Electric Car Charging Station
-  Emergency Phone
-  Buildings
-  Parking Area
-  Roads and Walkways
-  Botanical Garden Area

Loop 410